

2022 First Extraordinary Session

SENATE BILL NO. 10

BY SENATORS BOUDREAUX, BARROW, BOUIE, CARTER, FIELDS, HARRIS,  
JACKSON, LUNEAU, PETERSON, PRICE, SMITH AND TARVER

CONGRESS. Provides for the redistricting of Congress. (Item #3)

1 AN ACT

2 To enact R.S. 18:1276 and to repeal R.S. 18:1276.1, relative to congressional districts; to  
3 provide for the redistricting of Louisiana's congressional districts; to provide with  
4 respect to positions and offices, other than congressional, which are based upon  
5 congressional districts; to provide for the effectiveness; and to provide for related  
6 matters.

7 Be it enacted by the Legislature of Louisiana:

8 Section 1. R.S. 18:1276 is hereby enacted to read as follows:

9 **§1276. Congressional districts**

10 **Louisiana shall be divided into six congressional districts, and the**  
11 **qualified electors of each district shall elect one representative to the United**  
12 **States House of Representatives. The districts shall be composed as follows:**

13 **(1) District 1 is composed of Precincts 2-1, 2-2, 2-3, 2-4, 2-5, 3-1, 3-2, 4-1,**  
14 **4-2, 4-3, 5-1, 5-2, 5-3, 5-5, 7-2, 7-3, 8-1 and 9-1 of Assumption Parish; Precincts**  
15 **1, 2, 3, 4, 5, 7, 8, 9, 10, 11, 12, 13, 14, 15, 16, 17, 18, 19, 20, 21, 22, 23, 24, 25, 26,**  
16 **27, 28, 29, 30, 31, 32, 33, 34, 35, 36, 37, 38, 39, 40, 41, 42, 43, 44, 45, 46, 51, 52, 53,**  
17 **54, 55, 56, 57, 58, 59, 60, 61, 62, 63, 64, 65, 66, 67, 68, 69, 70, 71, 72, 73, 74, 75, 76,**

1 77, 78, 79, 80, 81, 82, 83, 84, 85, 86, 87, 88, 89, 90, 91, 92, 93, 94, 95, 96, 97, 98, 99,  
2 100, 101, 102, 103, 105, 106, 117, 118, 119, 120, 121, 122, 123, 124, 125A, 125B,  
3 126, 127, 128, 129, 130, 132, 134, 136, 138, 246, 247, 248, 1-GI, 1-H, 2-H, 3-H,  
4 4-H, 5-H, 6-H, 7-H, 8-H, 9-H, 1-K, 2-K, 3-K, 4-K, 5-K, 6-KA, 6-KB, 7-KA, 7-KB,  
5 8-K, 9-K, 10-K, 11-K, 12-K, 13-KA, 13-KB, 14-K, 15-K, 16-K, 17-K, 18-K, 19-K,  
6 20-K, 25-K, 27-K, 28-K, 29-K, 34-K, 35-K and 1-L of Jefferson Parish;  
7 Lafourche Parish; Precincts 3-19, 3-20, 4-7, 4-8, 4-9, 4-11, 4-14, 4-15, 4-17,  
8 4-17A, 4-18, 4-20, 4-21, 4-22, 4-23, 5-11, 5-12, 5-13, 5-15, 5-16, 5-17, 5-18, 6-9,  
9 7-41, 7-42, 9-45, 9-45A, 13-1, 13-2, 13-3, 13-4, 13-5, 13-6, 13-7, 13-8, 13-9, 13-10,  
10 13-11, 13-12, 13-13, 13-14, 13-15, 13-16, 14-1, 14-2, 14-3, 14-4, 14-5, 14-6, 14-7,  
11 14-8, 14-9, 14-10, 14-11, 14-12, 14-13A, 14-14, 14-15, 14-16, 14-17, 14-18A, 14-19,  
12 14-20, 14-21, 16-1, 16-1A, 16-2, 16-3, 16-4, 16-5, 16-6, 16-7, 16-8, 17-1, 17-2,  
13 17-17, 17-18, 17-18A, 17-19 and 17-20 of Orleans Parish; Plaquemines Parish;  
14 St. Bernard Parish; Precincts 1 and 2 of St. Martin Parish; Precincts 21, 22, 23,  
15 24, 25, 26, 27, 28, 29, 30, 31, 32, 33, 34, 35, 36, 37, 38, 39, 40, 41, 42, 43, 44 and  
16 45 of St. Mary Parish; Precincts 403, 407, 408, 409, 410, 412, 414, 415, 416, 422,  
17 426, 427, 430, 603, 605, 701, 702, 703, 704, 705, 706, 801, 802, 803, 804, 805, 806,  
18 807, 808, 809, 810, 811, 812, 813, 814, 815, 816, 817, 818, 901, 902, 903, 904, 905,  
19 906, 907, 909, 910, 911, 912, 913, 914, 915, 916, 917, 918, 921, 922, M02, M03,  
20 M04, M05, M07, M09, M10, P01, S01, S02, S03, S04, S05, S06, S07, S08, S09,  
21 S10, S11, S13, S15, S16, S17, S18, S19, S20, S21, S22, S23, S24 and S25 of St.  
22 Tammany Parish; Precincts of Tangipahoa Parish and Terrebonne Parish.

23 (2) District 2 is composed of Precincts 6, 28, 30, 36, 37, 39, 40, 42, 44, 45,  
24 47, 48, 50, 51, 52, 53, 54, 55, 57, 62, 63, 65 and 66 of Ascension Parish; Precincts  
25 1-1, 1-2, 6-1, 6-2, 6-3 and 7-1 of Assumption Parish; Precincts 1-1, 1-3, 2-1, 2-3,  
26 3-1, 3-2, 3-3, 4-1, 4-2, 4-3, 4-4, 6-1, 6-3, 6-5, 7-1, 7-2, 7-4, 7-5, 8-2, 8-3, 9-1, 9-2,  
27 9-4, 9-5, 10-1, 10-2, 11-2, 12-1 and 12-3 of Iberia Parish; Iberville Parish;  
28 Precincts 104, 108, 115, 116, 131, 133, 150, 151, 152, 153, 154, 155, 156, 157A,  
29 157B, 170, 171, 172, 173, 174, 175, 176, 177, 178, 179A, 179B, 180, 181, 182, 183,

1 184, 185A, 185B, 187, 188, 189, 190, 191, 192, 193A, 193B, 194A, 194B, 195, 196,  
2 197A, 197B, 198, 199, 200, 201, 202, 203, 204, 205, 210, 211, 212, 213A, 213B,  
3 213C, 214A, 214B, 215, 216A, 216B, 216C, 217, 225, 226, 227, 228, 229, 230, 231,  
4 232A, 232B, 234, 235, 236, 237, 238A, 238B, 1-G, 2-G, 3-G, 4-G, 5-G, 6-G, 7-G,  
5 8-G, 9-G, 10-G, 11-G, 12-G, 13-G, 21-K, 22-K, 23-K, 24-K, 26-K, 30-K, 31-K,  
6 33-K, 1-W, 2-W, 3-W, 4-W, 5-W, 6-W and 7-W of Jefferson Parish; Precincts  
7 1-1, 1-2, 1-5, 1-6, 2-1, 2-2, 2-4, 2-6, 2-7, 3-1, 3-8, 3-9, 3-12, 3-14, 3-15, 3-18, 4-2,  
8 4-3, 4-5, 4-6, 5-1, 5-2, 5-3, 5-5, 5-7, 5-8, 5-9, 5-10, 6-1, 6-2, 6-4, 6-6, 6-7, 6-8, 7-1,  
9 7-2, 7-4, 7-5, 7-6, 7-7, 7-8, 7-9A, 7-10, 7-11, 7-12, 7-13, 7-14, 7-15, 7-16, 7-17,  
10 7-18, 7-19, 7-20, 7-21, 7-23, 7-24, 7-25, 7-25A, 7-26, 7-27, 7-27B, 7-28, 7-28A,  
11 7-29, 7-30, 7-32, 7-33, 7-35, 7-37, 7-37A, 7-40, 8-1, 8-2, 8-4, 8-6, 8-7, 8-8, 8-9,  
12 8-12, 8-13, 8-14, 8-15, 8-19, 8-20, 8-21, 8-22, 8-23, 8-24, 8-25, 8-26, 8-27, 8-28,  
13 8-30, 9-1, 9-3, 9-4, 9-5, 9-6, 9-7, 9-8, 9-9, 9-10, 9-11, 9-12, 9-13, 9-14, 9-15, 9-16,  
14 9-17, 9-19, 9-21, 9-23, 9-25, 9-26, 9-28, 9-28C, 9-29, 9-30, 9-30A, 9-31, 9-31A,  
15 9-31B, 9-31D, 9-32, 9-33, 9-34A, 9-35, 9-35A, 9-36, 9-36B, 9-37, 9-38, 9-38A,  
16 9-39, 9-39B, 9-40, 9-40A, 9-40C, 9-41, 9-41A, 9-41B, 9-41C, 9-41D, 9-42, 9-42C,  
17 9-43A, 9-43B, 9-43C, 9-43E, 9-43F, 9-43G, 9-43H, 9-43I, 9-43J, 9-43K, 9-43L,  
18 9-43M, 9-43N, 9-44, 9-44A, 9-44B, 9-44D, 9-44E, 9-44F, 9-44G, 9-44I, 9-44J,  
19 9-44L, 9-44M, 9-44N, 9-44O, 9-44P, 9-44Q, 10-3, 10-6, 10-7, 10-8, 10-9, 10-11,  
20 10-12, 10-13, 10-14, 11-2, 11-3, 11-4, 11-5, 11-8, 11-9, 11-10, 11-11, 11-12, 11-13,  
21 11-14, 11-17, 12-1, 12-2, 12-3, 12-4, 12-5, 12-6, 12-7, 12-8, 12-9, 12-10, 12-11,  
22 12-12, 12-13, 12-14, 12-16, 12-17, 12-19, 14-23, 14-24A, 14-25, 14-26, 15-1, 15-2,  
23 15-3, 15-5, 15-6, 15-8, 15-9, 15-10, 15-11, 15-12, 15-12A, 15-13, 15-13A, 15-13B,  
24 15-14, 15-14A, 15-14B, 15-14C, 15-14D, 15-14E, 15-14F, 15-14G, 15-15, 15-15A,  
25 15-15B, 15-16, 15-17, 15-17A, 15-17B, 15-18, 15-18A, 15-18B, 15-18C, 15-18D,  
26 15-18E, 15-18F, 15-19, 15-19A, 15-19B, 15-19C, 16-9, 17-3, 17-4, 17-5, 17-6, 17-7,  
27 17-8, 17-9, 17-10, 17-11, 17-12, 17-13, 17-13A, 17-14, 17-15 and 17-16 of Orleans  
28 Parish; St. Charles Parish; St. James Parish; St. John the Baptist Parish and  
29 West Baton Rouge Parish.

1                   **(3) District 3 is composed of Acadia Parish; Allen Parish; Beauregard**  
2                   **Parish; Calcasieu Parish; Cameron Parish; Precincts 1020, 1030, 1040, 1041,**  
3                   **1060, 1081, 1130, 1140, 1161, 1171, 2010, 2010A, 2020, 2030, 2040, 3010, 3020,**  
4                   **3030, 3031, 3032, 3040, 3050, 3051, 3052, 3060, 3070, 3071, 4001, 4010, 4011,**  
5                   **4012, 4020, 4021, 4030, 4040, 5004, 5010, 5020, 5030, 5040, 5041 and 5050 of**  
6                   **Evangeline Parish; Precincts 5-4, 10-3, 10-4, 10-7, 13-1, 13-3, 14-1 and 14-3 of**  
7                   **Iberia Parish; Jefferson Davis Parish; Precincts 25, 26, 27, 28, 29, 30, 31, 32, 33,**  
8                   **34, 35, 36, 37, 38, 39, 40, 41, 42, 43, 44, 45, 46, 47, 48, 49, 65, 66, 67, 69, 70, 71, 72,**  
9                   **73, 74, 75, 76, 77, 78, 79, 80, 81, 82, 83, 84, 85, 86, 87, 88, 89, 90, 91, 92, 93, 94, 95,**  
10                   **96, 97, 98, 99, 100, 101, 102, 103, 104, 105, 106, 107, 108, 109, 110, 111, 114, 115,**  
11                   **116, 117, 118, 120, 121, 124, 125, 126, 127 and 128 of Lafayette Parish; Precincts**  
12                   **C22, C23, C26, C27, C30, C31, C32, C33, C34, C35, C36, C37-A, C37-B, C41,**  
13                   **C42, N6, N12, N15, N16, N17, N18-A, N18-B, N19, N20, N21, N22, N23, N24,**  
14                   **N25, N26, S1, S2, S4, S5, S6A, S6B, S7, S8, S9, S10, S11, S13, S14, S20, S21, S22,**  
15                   **S23, S24, S25, S26, S27, S28 and S29 of Rapides Parish; Precincts 3, 4, 5, 6, 7,**  
16                   **8, 9, 10, 11, 12, 13, 14, 15, 16 and 22 of St. Martin Parish; Precincts 1, 2, 3, 4, 5,**  
17                   **6, 7, 8, 9, 10, 11, 12, 13, 14, 15, 16, 17, 18, 19 and 20 of St. Mary Parish;**  
18                   **Vermilion Parish and Precincts 1-1B, 1-4, 1-4A, 1-7, 1-7A, 1-7B, 1-8, 1-8C, 1-8E,**  
19                   **1-8F, 1-9, 4-1, 4-2, 4-3, 4-3A, 4-3C, 4-3E, 4-3F, 4-3G, 4-3J, 4-3K, 4-3L, 4-3M,**  
20                   **4-3N, 5-1, 5-1A, 5-2, 5-2A, 6-1, 6-2, 6-3, 6-4, 7-1, 7-2A, 7-3, 7-4, 7-4A, 7-5, 7-5A,**  
21                   **7-5C, 8-1, 8-2 and 8-3 of Vernon Parish.**

22                   **(4) District 4 is composed of Bienville Parish; Bossier Parish; Caddo**  
23                   **Parish; Caldwell Parish; Claiborne Parish; De Soto Parish; Grant Parish;**  
24                   **Jackson Parish; La Salle Parish; Lincoln Parish; Natchitoches Parish; Precincts**  
25                   **1, 1A, 2, 4, 6, 7, 25, 31, 32, 33, 34, 35, 36, 37, 38, 39, 40, 41, 42, 43, 44, 44A, 45, 46,**  
26                   **47, 48, 49, 50, 51, 51A, 52, 52A, 53, 54, 55, 56, 56A, 57, 58, 61, 71 and 75 of**  
27                   **Ouachita Parish; Red River Parish; Sabine Parish; Union Parish; Precincts 1-1,**  
28                   **1-2, 1-2A, 1-3, 1-3B, 1-3C, 1-3D, 1-4B, 1-4C, 1-4D, 1-5, 1-5A, 1-6, 1-6A, 1-6B,**  
29                   **1-8A, 2-1, 2-1A, 2-2, 2-2A, 2-3, 2-3A, 2-4, 2-4E, 3-1, 3-2, 3-3, 3-4, 3-5 and 7-2 of**

**Vernon Parish; Webster Parish and Winn Parish.**

**(5) District 5 is composed of Avoyelles Parish; Catahoula Parish; Concordia Parish; Precincts 1-1, 1-2, 1-3, 1-4, 1-5, 1-6, 1-9, 1-10, 1-11, 1-13, 1-14, 1-15, 1-16, 1-17, 1-18, 1-19, 1-20, 1-21, 1-22, 1-23, 1-24, 1-25, 1-26, 1-27, 1-28, 1-29, 1-30, 1-31, 1-32, 1-33, 1-36, 1-37, 1-38, 1-45, 1-50, 1-51, 1-52, 1-54, 1-55, 1-57, 1-58, 1-60, 1-61, 1-62, 1-63, 1-67, 1-68, 1-70, 1-71, 1-77, 1-78, 1-81, 1-82, 1-83, 1-84, 1-85, 1-86, 1-87, 1-88, 1-91, 1-92, 1-93, 1-94, 1-95, 1-97, 1-100, 1-101, 1-104, 2-1, 2-2, 2-3, 2-4, 2-5, 2-6, 2-7, 2-9, 2-10, 2-11, 2-12, 2-13, 2-14, 2-15, 2-16, 2-17, 2-18, 2-19, 2-20, 2-21, 2-22, 2-23, 2-24, 2-25, 2-26, 2-27, 2-28, 2-29, 2-30, 2-31, 2-32, 2-34, 2-35, 2-36, 2-37, 3-8, 3-24, 3-28 and 3-54 of East Baton Rouge Parish; East Carroll Parish; East Feliciana Parish; Precincts 1010, 1031, 1050, 1080, 1090, 1091, 1100, 1101, 1110, 1120, 1150, 1160, 1162 and 1170 of Evangeline Parish; Franklin Parish; Precincts 1, 2, 3, 4, 5, 6, 7, 8, 9, 10, 11, 12, 13, 14, 15, 16, 17, 18, 19, 20, 21, 22, 23, 24, 51, 52, 53, 54, 55, 56, 57, 58, 59, 60, 61, 62, 63, 64, 68, 112, 113, 119, 122 and 123 of Lafayette Parish; Madison Parish; Morehouse Parish; Precincts 3, 5, 8, 9, 9A, 10, 11, 12, 13, 14, 15, 16, 17, 18, 19, 20, 21, 22, 23, 24, 26, 27, 27A, 28, 29, 30, 59, 60, 62, 63, 64, 65, 65A, 66, 67, 68, 69, 70, 72, 73, 74, 76, 77, 78 and 79 of Ouachita Parish; Pointe Coupee Parish; Precincts C1, C2, C3, C4, C5, C6, C7, C8, C9, C10, C11-A, C11-B, C13, C14, C15, C17, C18, C19, C20, C21, C24, C25, C28, C38-A, C38-B, C39, C40, N1, N2, N3, N4, N5, N7, N8, N9, N10, N11, N13-A, N13-B, N14-A, N14-B, N27, N28, N29, S15, S16, S17, S18 and S19 of Rapides Parish; Richland Parish; St. Helena Parish; St. Landry Parish; Precincts 17, 18, 19, 20, 21, 23, 24, 25, 26, 27, 28 and 29 of St. Martin Parish; Precincts 1, 2, 6, 11, 15, 16, 17, 18, 26, 101, 105, 107, 109, 111A and 115B of Tangipahoa Parish; Tensas Parish; West Carroll Parish and West Feliciana Parish.**

**(6) District 6 is composed of Precincts 1, 2, 3, 4, 5, 7, 8, 9, 10, 11, 12, 13, 14, 15, 16, 17, 18, 20, 21, 22, 23, 24, 25, 26, 27, 31, 32, 33, 34, 35, 41, 43, 58, 61, 64, 71, 72, 73, 76, 77 and 78 of Ascension Parish; Precincts 1-7, 1-8, 1-12, 1-34, 1-35,**

1 1-39, 1-40, 1-41, 1-42, 1-43, 1-44, 1-46, 1-47, 1-48, 1-49, 1-53, 1-56, 1-59, 1-64,  
2 1-65, 1-66, 1-69, 1-72, 1-73, 1-74, 1-75, 1-76, 1-79, 1-80, 1-89, 1-90, 1-98, 1-99,  
3 1-102, 1-103, 1-105, 1-107, 2-8, 2-33, 3-1, 3-2, 3-3, 3-4, 3-5, 3-6, 3-7, 3-9, 3-10,  
4 3-11, 3-12, 3-13, 3-14, 3-15, 3-16, 3-17, 3-18, 3-19, 3-20, 3-21, 3-22, 3-23, 3-25,  
5 3-26, 3-27, 3-29, 3-30, 3-31, 3-32, 3-33, 3-34, 3-35, 3-36, 3-37, 3-38, 3-39, 3-40,  
6 3-41, 3-43, 3-44, 3-45, 3-46, 3-47, 3-48, 3-49, 3-50, 3-51, 3-52, 3-53, 3-55, 3-56,  
7 3-57, 3-58, 3-59, 3-60, 3-61, 3-62, 3-63, 3-64, 3-65, 3-66, 3-67, 3-68, 3-69, 3-70,  
8 3-71 and 3-72 of East Baton Rouge Parish; Livingston Parish; Precincts 101,  
9 102, 103, 104, 105, 106, 107, 108, 110, 111, 112, 113, 114, 115, 116, 118, 201, 202,  
10 203, 204, 205, 206, 207, 301, 302, 303, 304, 305, 306, 307, 308, 309, 310, 312, 313,  
11 314, 401, 402, 404, 405, 406, 411, 413, 417, 418, 419, 420, 421, 429, 501, 502, 503,  
12 504, 505, 601, 602, 604, 606, 609, A01, A02, A03, A04, C01, C02, C03, C04, C05,  
13 C06, C07, C08, C09, C10, C11, F01, M01, M06, M08, M11, M12 and MD1 of St.  
14 Tammany Parish; Precincts 27, 28, 33, 40, 40A, 41, 42, 42A, 43, 44, 45, 45A, 46,  
15 47, 48, 49, 70, 70A, 71, 72, 72A, 73, 74, 102, 104, 104A, 106, 106A, 108, 110, 112,  
16 114, 116, 117, 118, 119, 120, 120A, 120B, 121, 121A, 122, 122A, 122B, 123, 124,  
17 124A, 125, 127, 127A, 129, 129A, 133, 133A, 137, 137A, 137B, 137C, 137D, 139,  
18 141, 141A, 143, 143A, 145, 147, 149, 149A and 151 of Tangipahoa Parish and  
19 Washington Parish.

20 Section 2. R.S. 18:1276.1 is hereby repealed.

21 Section 3.(A) The precincts referenced in this Act are those precincts identified as  
22 Voting Districts (VTDs) in the 2020 Census Redistricting TIGER/Line Shapefiles for the  
23 State of Louisiana as validated through the data verification program of the Louisiana House  
24 of Representatives and the Louisiana Senate and available on the legislature's website on the  
25 effective date of this Section.

26 (B) When a precinct referenced in this Act has been subdivided by action of the  
27 parish governing authority on a nongeographic basis or subdivided by action of the parish  
28 governing authority on a geographic basis in accordance with the provisions of R.S.  
29 18:532.1, the enumeration in this Act of the general precinct designation shall include all

1 nongeographic and all geographic subdivisions thereof, however such subdivisions may be  
2 designated.

3 (C) The territorial limits of the districts as provided in this Act shall continue in  
4 effect until changed by law regardless of any subsequent change made to the precincts by  
5 the parish governing authority.

6 Section 4. The provisions of this Act shall not reduce the term of office of any  
7 person holding any position or office on the effective date of this Section for which the  
8 appointment or election is based upon a congressional district as composed pursuant to R.S.  
9 18:1276.1. Any position or office that is filled by appointment or election based on a  
10 congressional district and that is to be filled after January 3, 2023, shall be appointed or  
11 elected from a district as it is described in Section 1 of this Act.

12 Section 5.(A) Solely for the purposes of qualifying for election and the election of  
13 representatives to the United States Congress at the regularly scheduled election for  
14 representatives to the congress in 2022, the provisions of Section 1 of this Act shall become  
15 effective upon signature of this Act by the governor or, if not signed by the governor, upon  
16 expiration of the time for bills to become law without signature by the governor, as provided  
17 in Article III, Section 18 of the Constitution of Louisiana. If this Act is vetoed by the  
18 governor and subsequently approved by the legislature, the provisions of Section 1 of this  
19 Act shall become effective on the day following such approval for the purposes established  
20 in this Subsection.

21 (B) For subsequent elections of representatives to the United States Congress and  
22 for all other purposes, the provisions of Section 1 of this Act shall become effective at noon  
23 on January 3, 2023.

24 (C) The provisions of Section 2 of this Act shall become effective at noon on  
25 January 3, 2023.

26 (D) The provisions of this Section and Sections 3 and 4 of this Act shall become  
27 effective upon signature of this Act by the governor or, if not signed by the governor, upon  
28 expiration of the time for bills to become law without signature by the governor, as provided  
29 in Article III, Section 18 of the Constitution of Louisiana. If this Act is vetoed by the

1 governor and subsequently approved by the legislature, the provisions of this Section and  
2 Sections 3 and 4 of this Act shall become effective on the day following such approval.

---

The original instrument and the following digest, which constitutes no part of the legislative instrument, were prepared by Suzanne G. Morain.

---

## DIGEST

SB 10 Original

2022 First Extraordinary Session

Boudreaux

Present U.S. Constitution (14th Amendment) provides that representatives in congress shall be apportioned among the several states according to their respective numbers, counting the whole number of persons in each state. The U.S. Supreme Court has held that the population of congressional districts in the same state must be as nearly equal in population as practicable.

Proposed law redraws district boundaries for the six congressional districts, effective upon signature of the governor or lapse of time for gubernatorial action for purposes of the 2022 election.

Proposed law retains present districts until noon on January 3, 2023, at which time present law is repealed and proposed districts are effective for all other purposes.

Proposed law specifies that precincts referenced in district descriptions are those precincts identified as Voting Districts (VTDs) in the 2020 Census Redistricting TIGER/Line Shapefiles for the state of La. as validated through the data verification program of the La. legislature. Also specifies that if any such precinct has been subdivided by action of the parish governing authority on a nongeographic basis or subdivided by action of the parish governing authority on a geographic basis in accordance with present law, the enumeration of the general precinct designation shall include all nongeographic and all geographic subdivisions thereof. Further provides that the territorial limits of the districts as enacted shall continue in effect without change regardless of any subsequent change made to the precincts by the parish governing authority.

Proposed law specifies that proposed law does not reduce the term of office of any person holding any position or office on the effective date of proposed law for which the appointment or election is based upon a congressional district as composed pursuant to present law. Specifies that any position or office filled after January 3, 2023, for which the appointment or election is based on a congressional district shall be appointed or elected from a district as it is described in proposed law.

Population data in the summaries accompanying this digest are derived from 2020 Census Redistricting Data (Public Law 94-171), Summary File for Louisiana. Population data, statistical information, and maps are supplied for purposes of information and analysis and comprise no part of proposed law.

Effective for election purposes only for the regular congressional elections in 2022; effective for all other purposes at noon on January 3, 2023.

(Adds R.S. 18:1276; repeals R.S. 18:1276.1)



# Plan Statistics

Plan: SLS 221ES-16 by Boudreaux

<u>Districts:</u>	<u># of Members</u>	<u>Actual Population</u>	<u>Ideal Population</u>	<u>Absolute Deviation</u>	<u>Relative Deviation</u>
District 1	1	776,619	776,292	327	0.042%
District 2	1	776,621	776,292	329	0.042%
District 3	1	775,344	776,292	-948	-0.122%
District 4	1	776,428	776,292	136	0.018%
District 5	1	776,788	776,292	496	0.064%
District 6	1	775,957	776,292	-335	-0.043%
<b>Grand Total:</b>	<b>6</b>	<b>4,657,757</b>	<b>4,657,752</b>		

Ideal Population Per Member: 776292  
 Number of Districts for Plan Type: 6

Range of District Populations: 775,344 to 776,788

Absolute Mean Deviation: 241  
 Absolute Range: -948 to 496  
 Absolute Overall Range: 1,444

Relative Mean Deviation: 0.06%  
 Relative Range: -0.12% to 0.06%  
 Relative Overall Range: 0.18%

<b><i>Ideal - Actual:</i></b>	<b>-5</b>
<b><i>Remainder:</i></b>	<b>5</b>
<b><i>Unassigned Population:</i></b>	<b>0</b>

# Total Population

Plan: SLS 221ES-16 by Boudreaux

	Total Population	Total White	Total Black	Total Asian	Total American Indian	Total Other	Total Hispanic	VAP Total	VAP White	VAP Black	VAP Asian	VAP American Indian	VAP Other	VAP Hispanic Total
District 1	776,619	517,141	136,142	24,354	24,032	74,950	94,111	604,125	419,451	96,293	18,068	16,949	53,364	66,204
	100.000%	66.589%	17.530%	3.136%	3.094%	9.651%	12.118%	100.000%	69.431%	15.939%	2.991%	2.806%	8.833%	10.959%
District 2	776,621	266,854	422,458	24,930	9,159	53,220	68,406	598,881	221,702	312,747	19,665	6,988	37,779	47,503
	100.000%	34.361%	54.397%	3.210%	1.179%	6.853%	8.808%	100.000%	37.019%	52.222%	3.284%	1.167%	6.308%	7.932%
District 3	775,344	554,657	155,582	16,947	14,328	33,830	41,642	586,735	431,334	108,991	12,220	10,505	23,685	28,571
	100.000%	71.537%	20.066%	2.186%	1.848%	4.363%	5.371%	100.000%	73.514%	18.576%	2.083%	1.790%	4.037%	4.869%
District 4	776,428	455,393	261,893	12,023	18,042	29,077	34,835	596,425	362,897	190,197	8,861	13,738	20,732	24,199
	100.000%	58.652%	33.730%	1.549%	2.324%	3.745%	4.487%	100.000%	60.845%	31.890%	1.486%	2.303%	3.476%	4.057%
District 5	776,788	313,248	422,927	9,193	7,836	23,584	28,040	589,653	254,392	305,424	6,990	5,836	17,011	19,738
	100.000%	40.326%	54.446%	1.183%	1.009%	3.036%	3.610%	100.000%	43.143%	51.797%	1.185%	0.990%	2.885%	3.347%
District 6	775,957	550,359	144,117	19,841	13,663	47,977	55,515	594,729	434,735	102,117	14,612	10,224	33,041	37,447
	100.000%	70.926%	18.573%	2.557%	1.761%	6.183%	7.154%	100.000%	73.098%	17.170%	2.457%	1.719%	5.556%	6.296%
Grand Total	4,657,757	2,657,652	1,543,119	107,288	87,060	262,638	322,549	3,570,548	2,124,511	1,115,769	80,416	64,240	185,612	223,662
	100.000%	57.059%	33.130%	2.303%	1.869%	5.639%	6.925%	100.000%	59.501%	31.249%	2.252%	1.799%	5.198%	6.264%

# Voter Registration

Plan: SLS 221ES-16 by Boudreaux

	Reg Total Dec 2021	Reg White Dec 2021	Reg Black Dec 2021	Reg Other Dec 2021	Reg Dem Total Dec 2021	Reg Rep Total Dec 2021	Reg Other Total Dec 2021
District 1	479,706	368,768	67,692	43,246	153,043	182,968	143,695
	79.405%	76.874%	14.111%	9.015%	31.903%	38.142%	29.955%
District 2	496,956	188,245	270,040	38,671	289,572	82,293	125,091
	82.981%	37.880%	54.339%	7.782%	58.269%	16.559%	25.171%
District 3	470,496	367,777	81,938	20,781	149,693	193,036	127,767
	80.189%	78.168%	17.415%	4.417%	31.816%	41.028%	27.156%
District 4	477,170	308,332	149,046	19,792	174,185	183,934	119,051
	80.005%	64.617%	31.235%	4.148%	36.504%	38.547%	24.949%
District 5	492,918	215,323	262,209	15,386	264,073	114,959	113,886
	83.595%	43.683%	53.195%	3.121%	53.573%	23.322%	23.104%
District 6	477,100	379,544	71,823	25,733	130,438	211,590	135,072
	80.221%	79.552%	15.054%	5.394%	27.340%	44.349%	28.311%
<b>Grand Total</b>	<b>2,894,346</b>	<b>1,827,989</b>	<b>902,748</b>	<b>163,609</b>	<b>1,161,004</b>	<b>968,780</b>	<b>764,562</b>

# Splits

## Plan: SLS 221ES-16 by Boudreaux

	Total Population	Total White	Total Black	Total Asian	Total American Indian	Total Other	VAP Total	VAP White	VAP Black	VAP Asian	VAP American Indian	VAP Other	Reg Total Dec 2021	Reg White Dec 2021	Reg Black Dec 2021	Reg Other Dec 2021
District 1																
*Assumption	15,054	11,248	2,882	75	224	625	11,912	9,161	2,130	43	173	405	10,157	8,002	1,974	181
*Jefferson	238,660	153,049	30,775	11,616	4,305	38,915	190,958	128,130	22,525	8,772	3,249	28,282	145,762	114,149	12,601	19,012
Lafourche	97,557	71,710	15,855	1,025	4,224	4,743	74,619	56,838	11,077	738	2,777	3,189	58,278	48,467	7,164	2,647
*Orleans	75,325	57,566	8,555	3,012	895	5,297	62,751	48,368	7,196	2,354	727	4,106	52,982	42,060	5,302	5,620
Plaquemines	23,515	14,287	5,428	1,317	697	1,786	17,334	10,856	3,857	925	500	1,196	13,908	9,513	3,134	1,261
St. Bernard	43,764	24,497	12,309	1,381	947	4,630	31,775	18,992	7,944	982	688	3,169	25,653	18,233	5,497	1,923
*St. Martin	1,368	1,285	13	7	34	29	1,154	1,091	11	5	30	17	993	979	1	13
*St. Mary	32,672	19,874	7,729	686	908	3,475	24,565	15,745	5,335	505	682	2,298	18,420	13,333	4,009	1,078
*St. Tammany	139,124	93,691	29,449	3,492	3,161	9,331	106,552	74,639	20,422	2,505	2,373	6,613	91,833	68,637	16,444	6,752
*Tangipahoa	0	0	0	0	0	0	0	0	0	0	0	0	0	0	0	0
Terrebonne	109,580	69,934	23,147	1,743	8,637	6,119	82,505	55,631	15,796	1,239	5,750	4,089	61,720	45,395	11,566	4,759
District 1	776,619	517,141	136,142	24,354	24,032	74,950	604,125	419,451	96,293	18,068	16,949	53,364	479,706	368,768	67,692	43,246
	100.000%	66.589%	17.530%	3.136%	3.094%	9.651%	100.000%	69.431%	15.939%	2.991%	2.806%	8.833%	79.405%	76.874%	14.111%	9.015%
District 2																
*Ascension	33,255	13,468	17,190	421	352	1,824	24,282	10,468	12,070	275	239	1,230	21,422	9,616	10,837	969
*Assumption	5,985	2,474	3,338	21	34	118	4,704	1,984	2,577	14	24	105	4,282	1,698	2,536	48
*Iberia	53,930	27,590	22,288	1,447	549	2,056	40,593	22,094	15,573	1,049	397	1,480	34,184	19,687	13,175	1,322
Iberville	30,241	14,833	13,730	202	274	1,202	24,086	12,462	10,232	149	221	1,022	20,462	10,132	9,897	433
*Jefferson	202,121	67,886	95,442	11,408	3,381	24,004	153,696	56,005	69,650	8,920	2,586	16,535	117,339	45,467	56,975	14,897
*Orleans	308,672	68,896	210,414	9,844	2,771	16,747	243,445	61,884	158,872	8,166	2,221	12,302	203,262	49,926	136,223	17,113
St. Charles	52,549	33,550	13,928	837	925	3,309	39,541	26,154	9,890	529	667	2,301	34,985	24,309	8,797	1,879
St. James	20,192	9,973	9,762	60	82	315	15,505	7,883	7,297	31	64	230	14,966	7,254	7,501	211
St. John the Baptist	42,477	13,877	25,196	403	465	2,536	32,503	11,622	18,437	323	350	1,771	28,913	10,219	17,234	1,460
West Baton Rouge	27,199	14,307	11,170	287	326	1,109	20,526	11,146	8,149	209	219	803	17,141	9,937	6,865	339
District 2	776,621	266,854	422,458	24,930	9,159	53,220	598,881	221,702	312,747	19,665	6,988	37,779	496,956	188,245	270,040	38,671
	100.000%	34.361%	54.397%	3.210%	1.179%	6.853%	100.000%	37.019%	52.222%	3.284%	1.167%	6.308%	82.981%	37.880%	54.339%	7.782%
District 3																
Acadia	57,576	44,480	10,864	238	573	1,421	42,943	34,071	7,383	173	400	916	37,678	30,555	6,407	716
Allen	22,750	16,327	4,490	246	947	740	17,510	12,751	3,275	182	646	656	12,201	9,478	2,217	506
Beauregard	36,549	29,529	4,649	402	1,052	917	27,489	22,304	3,495	269	773	648	22,294	18,771	2,369	1,154
Calcasieu	216,785	139,772	59,386	4,702	3,536	9,389	163,166	108,789	41,898	3,359	2,604	6,516	120,511	85,659	29,513	5,339
Cameron	5,617	5,232	125	30	75	155	4,358	4,100	79	23	47	109	4,789	4,610	88	91
*Evangeline	24,101	18,377	4,144	176	244	1,160	18,220	13,974	2,914	132	192	1,008	15,118	12,524	2,324	270
*Iberia	15,999	11,616	2,268	676	245	1,194	12,198	9,201	1,496	513	184	804	10,342	8,600	1,177	565
Jefferson Davis	32,250	25,066	5,837	183	472	692	24,039	19,121	4,006	111	325	476	20,013	16,350	3,202	461

# Splits

## Plan: SLS 221ES-16 by Boudreaux

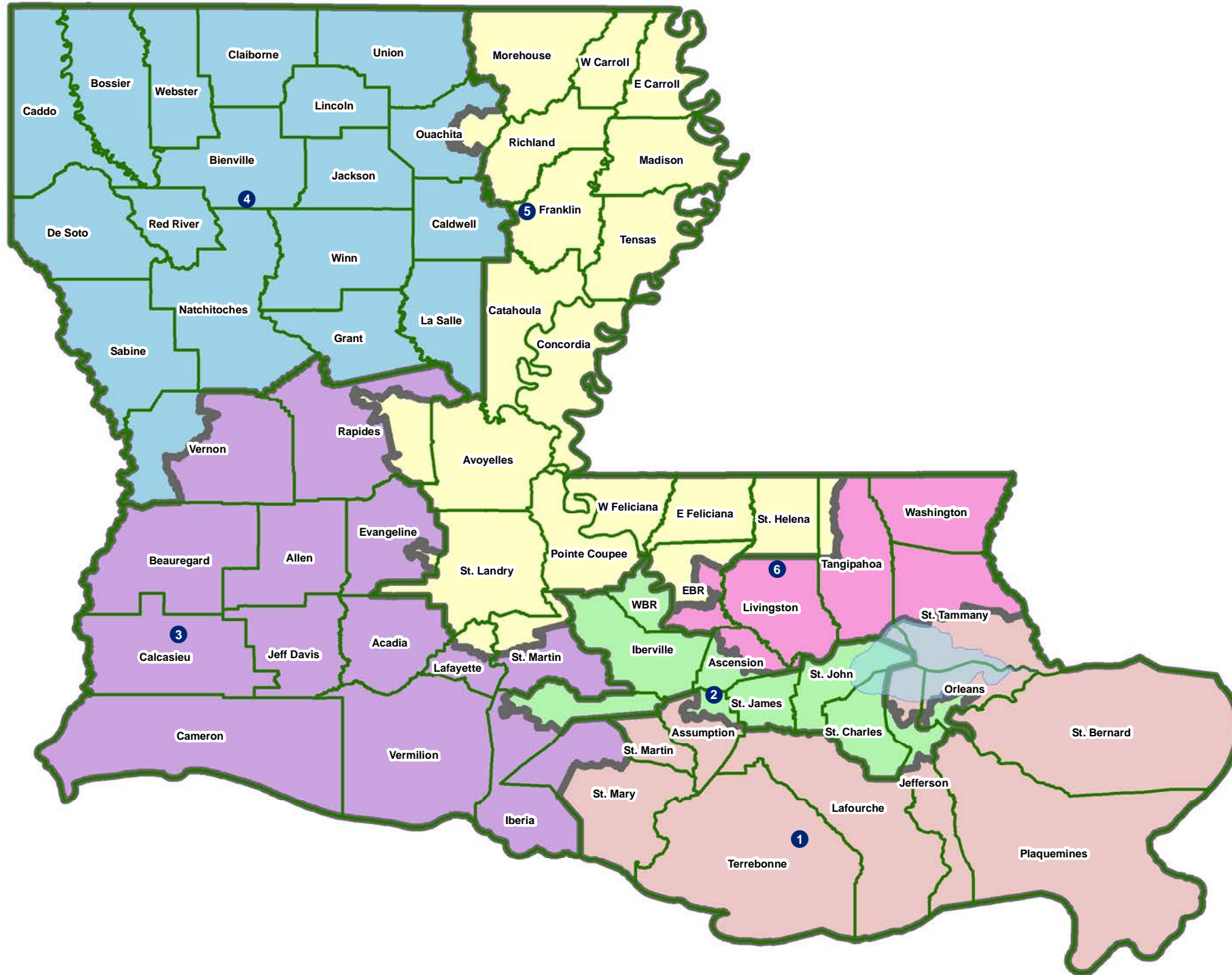
	Total Population	Total White	Total Black	Total Asian	Total American Indian	Total Other	VAP Total	VAP White	VAP Black	VAP Asian	VAP American Indian	VAP Other	Reg Total Dec 2021	Reg White Dec 2021	Reg Black Dec 2021	Reg Other Dec 2021
District 3																
*Lafayette	169,239	124,661	25,887	5,861	2,554	10,276	129,558	98,395	17,800	4,254	1,947	7,162	107,919	89,013	12,450	6,456
*Rapides	69,233	52,996	9,664	1,622	2,109	2,842	52,930	41,558	6,690	1,181	1,593	1,908	43,805	36,543	5,166	2,096
*St. Martin	22,345	14,356	7,082	260	177	470	17,255	11,313	5,258	187	143	354	15,483	10,105	5,072	306
*St. Mary	16,734	7,075	8,262	149	762	486	12,956	5,849	6,185	88	491	343	11,790	5,379	5,882	529
Vermilion	57,359	44,477	8,810	1,447	623	2,002	43,012	34,363	5,787	1,037	488	1,337	36,769	30,505	4,994	1,270
*Vernon	28,807	20,693	4,114	955	959	2,086	21,101	15,545	2,725	711	672	1,448	11,784	9,685	1,077	1,022
District 3	775,344	554,657	155,582	16,947	14,328	33,830	586,735	431,334	108,991	12,220	10,505	23,685	470,496	367,777	81,938	20,781
	100.000%	71.537%	20.066%	2.186%	1.848%	4.363%	100.000%	73.514%	18.576%	2.083%	1.790%	4.037%	80.189%	78.168%	17.415%	4.417%
District 4																
Bienville	12,981	6,950	5,600	57	207	167	10,073	5,486	4,284	30	162	111	8,847	4,843	3,917	87
Bossier	128,746	81,052	32,551	3,492	3,273	8,378	95,876	62,931	22,440	2,448	2,477	5,580	69,743	50,861	14,838	4,044
Caddo	237,848	103,457	119,304	4,034	3,840	7,213	182,407	85,059	86,359	3,008	2,958	5,023	151,296	73,113	71,249	6,934
Caldwell	9,645	7,646	1,632	51	150	166	7,478	5,969	1,224	46	116	123	6,031	5,124	818	89
Claiborne	14,170	7,263	6,360	88	185	274	11,507	6,258	4,824	55	140	230	8,598	4,632	3,820	146
De Soto	26,812	15,284	9,973	117	740	698	20,440	11,909	7,425	86	557	463	18,713	11,330	6,810	573
Grant	22,169	17,709	3,335	133	644	348	17,527	13,964	2,717	97	507	242	12,688	11,174	1,176	338
Jackson	15,031	9,967	4,166	175	255	468	11,783	7,967	3,125	140	174	377	9,449	6,647	2,610	192
La Salle	14,791	11,348	1,422	283	372	1,366	11,563	8,636	1,065	264	271	1,327	8,792	7,978	637	177
Lincoln	48,396	26,034	19,364	892	662	1,444	38,655	21,306	15,119	744	526	960	25,649	15,672	9,016	961
Natchitoches	37,515	19,361	15,725	255	861	1,313	29,349	16,010	11,415	198	683	1,043	23,107	12,850	9,224	1,033
*Ouachita	86,777	69,908	10,367	1,360	2,030	3,112	65,538	53,907	6,953	950	1,574	2,154	55,439	48,466	5,072	1,901
Red River	7,620	4,195	3,106	25	171	123	5,714	3,338	2,164	3	116	93	5,631	3,130	2,418	83
Sabine	22,155	15,036	3,861	94	2,723	441	17,064	12,054	2,655	66	1,970	319	14,547	11,023	2,184	1,340
Union	21,107	14,460	5,224	62	338	1,023	16,632	11,807	3,861	39	254	671	15,221	11,066	3,692	463
*Vernon	19,943	14,394	3,497	487	641	924	15,160	11,220	2,408	363	488	681	12,276	9,497	1,934	845
Webster	36,967	22,735	12,679	208	687	658	28,753	18,144	9,464	154	558	433	22,737	14,938	7,339	460
Winn	13,755	8,594	3,727	210	263	961	10,906	6,932	2,695	170	207	902	8,406	5,988	2,292	126
District 4	776,428	455,393	261,893	12,023	18,042	29,077	596,425	362,897	190,197	8,861	13,738	20,732	477,170	308,332	149,046	19,792
	100.000%	58.652%	33.730%	1.549%	2.324%	3.745%	100.000%	60.845%	31.890%	1.486%	2.303%	3.476%	80.005%	64.617%	31.235%	4.148%
District 5																
Avoyelles	39,693	25,625	11,678	434	767	1,189	30,578	20,269	8,311	379	570	1,049	23,426	16,534	6,294	598
Catahoula	8,906	5,776	2,395	46	119	570	6,951	4,557	1,736	33	87	538	6,467	4,639	1,770	58
Concordia	18,687	10,275	7,725	122	233	332	14,217	8,108	5,613	100	167	229	11,964	7,222	4,540	202
*East Baton Rouge	205,089	39,419	151,833	4,043	1,394	8,400	154,277	32,995	111,239	3,072	1,085	5,886	126,690	27,392	93,841	5,457
East Carroll	7,459	2,054	5,272	29	43	61	5,901	1,773	4,043	19	27	39	4,709	1,306	3,359	44

# Splits

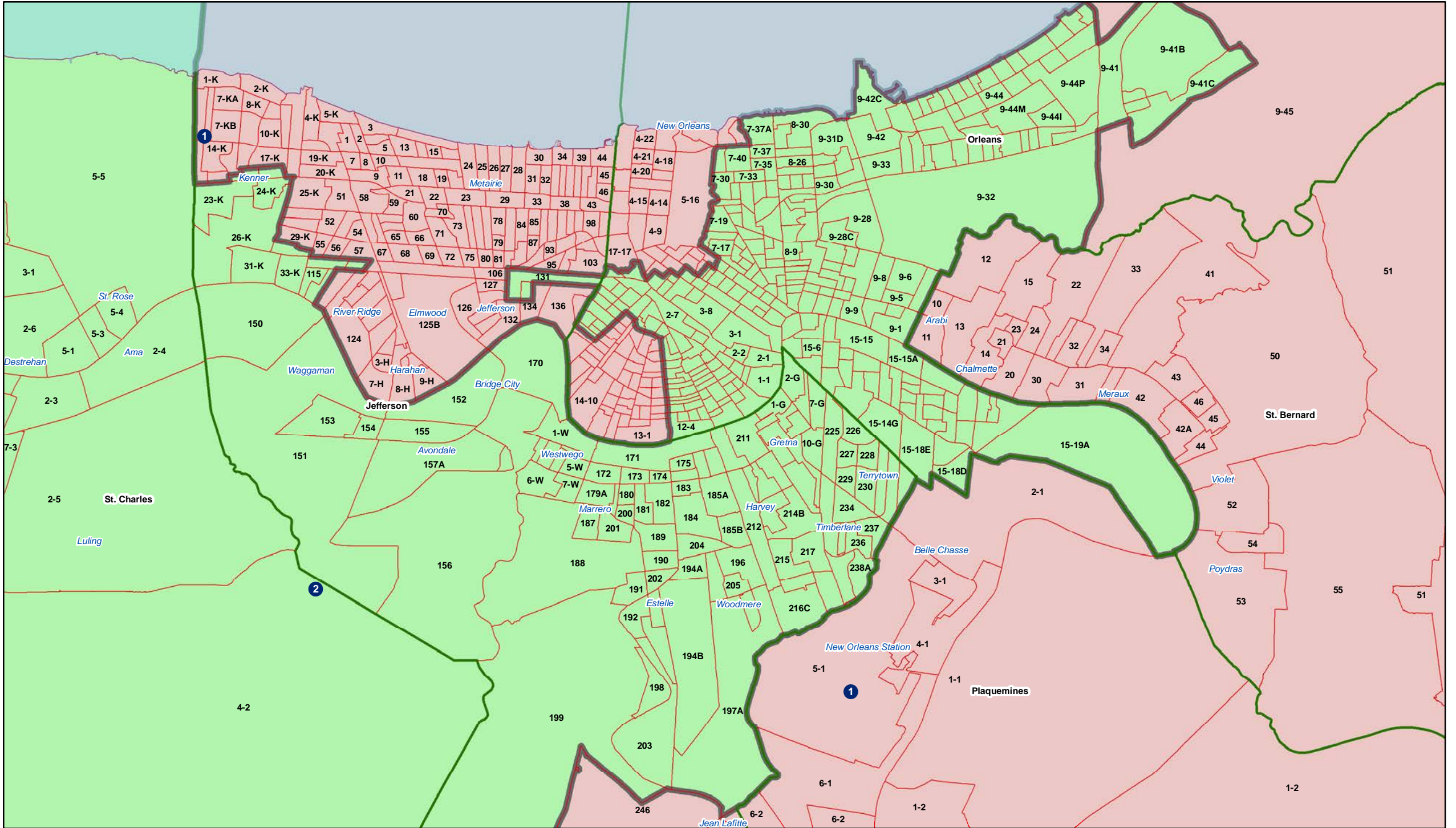
## Plan: SLS 221ES-16 by Boudreaux

	Total Population	Total White	Total Black	Total Asian	Total American Indian	Total Other	VAP Total	VAP White	VAP Black	VAP Asian	VAP American Indian	VAP Other	Reg Total Dec 2021	Reg White Dec 2021	Reg Black Dec 2021	Reg Other Dec 2021
District 5																
East Feliciana	19,539	11,516	7,341	91	262	329	16,183	9,740	5,918	61	198	266	13,600	7,959	5,186	455
*Evangeline	8,249	2,977	5,091	65	36	80	6,188	2,486	3,569	55	25	53	5,435	2,042	3,319	74
Franklin	19,774	12,492	6,802	70	205	205	15,028	9,901	4,779	44	153	151	13,159	9,015	4,034	110
*Lafayette	72,514	28,702	39,249	593	656	3,314	54,317	23,213	28,117	410	440	2,137	45,574	19,632	24,031	1,911
Madison	10,017	3,475	6,363	20	59	100	7,435	2,906	4,391	9	48	81	7,278	2,494	4,674	110
Morehouse	25,629	12,281	12,484	160	370	334	20,062	10,095	9,300	117	279	271	16,922	8,505	8,131	286
*Ouachita	73,591	18,637	50,850	1,428	631	2,045	54,662	16,067	35,337	1,168	485	1,605	44,313	12,049	30,586	1,678
Pointe Coupee	20,758	12,395	7,504	107	159	593	16,250	10,108	5,502	91	119	430	14,675	9,320	5,121	234
*Rapides	60,790	24,514	32,928	806	993	1,549	45,862	19,815	23,515	605	741	1,186	36,371	16,289	18,609	1,473
Richland	20,043	11,785	7,603	83	258	314	15,383	9,338	5,546	66	203	230	13,662	8,470	4,961	231
St. Helena	10,920	4,527	6,031	39	134	189	8,463	3,805	4,371	28	109	150	8,321	3,628	4,565	128
St. Landry	82,540	43,611	35,836	499	636	1,958	61,811	34,209	25,497	353	451	1,301	54,482	30,093	23,005	1,384
*St. Martin	28,054	17,618	8,826	330	328	952	20,995	13,874	6,024	215	240	642	18,644	12,850	5,308	486
*Tangipahoa	15,328	5,048	9,639	89	122	430	11,540	4,181	6,927	77	76	279	9,326	3,376	5,738	212
Tensas	4,147	1,744	2,312	23	26	42	3,235	1,446	1,728	12	23	26	3,455	1,503	1,917	35
West Carroll	9,751	7,894	1,425	27	180	225	7,532	6,223	1,010	20	136	143	7,038	5,913	1,040	85
West Feliciana	15,310	10,883	3,740	89	225	373	12,783	9,283	2,951	56	174	319	7,407	5,092	2,180	135
District 5	776,788	313,248	422,927	9,193	7,836	23,584	589,653	254,392	305,424	6,990	5,836	17,011	492,918	215,323	262,209	15,386
	100.000%	40.326%	54.446%	1.183%	1.009%	3.036%	100.000%	43.143%	51.797%	1.185%	0.990%	2.885%	83.595%	43.683%	53.195%	3.121%
District 6																
*Ascension	93,245	67,673	15,026	1,879	1,652	7,015	67,675	50,668	10,069	1,239	1,151	4,548	58,495	47,184	7,977	3,334
*East Baton Rouge	251,692	156,650	61,565	12,382	3,333	17,762	201,335	130,886	45,551	9,527	2,662	12,709	152,574	110,840	30,834	10,900
Livingston	142,282	116,855	12,658	1,697	3,111	7,961	105,141	88,432	8,136	1,099	2,311	5,163	84,568	76,062	5,425	3,081
*St. Tammany	125,446	102,950	9,194	2,282	2,499	8,521	95,676	79,982	6,339	1,570	1,788	5,997	86,946	77,087	4,698	5,161
*Tangipahoa	117,829	76,288	32,240	1,385	2,332	5,584	89,951	61,024	22,290	1,023	1,751	3,863	66,930	49,536	14,787	2,607
Washington	45,463	29,943	13,434	216	736	1,134	34,951	23,743	9,732	154	561	761	27,587	18,835	8,102	650
District 6	775,957	550,359	144,117	19,841	13,663	47,977	594,729	434,735	102,117	14,612	10,224	33,041	477,100	379,544	71,823	25,733
	100.000%	70.926%	18.573%	2.557%	1.761%	6.183%	100.000%	73.098%	17.170%	2.457%	1.719%	5.556%	80.221%	79.552%	15.054%	5.394%

# Congress

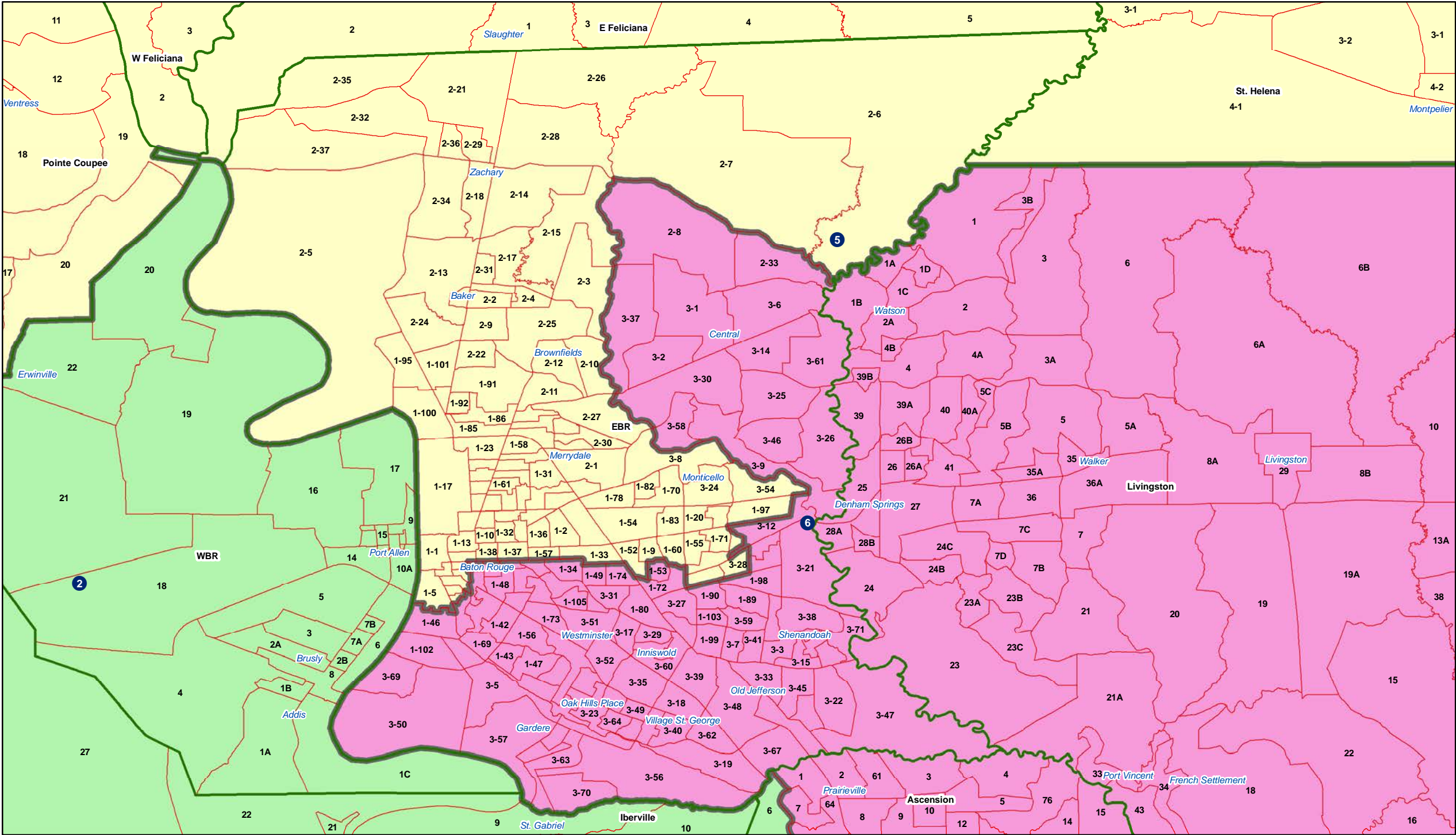


# Congress - Jefferson / Orleans

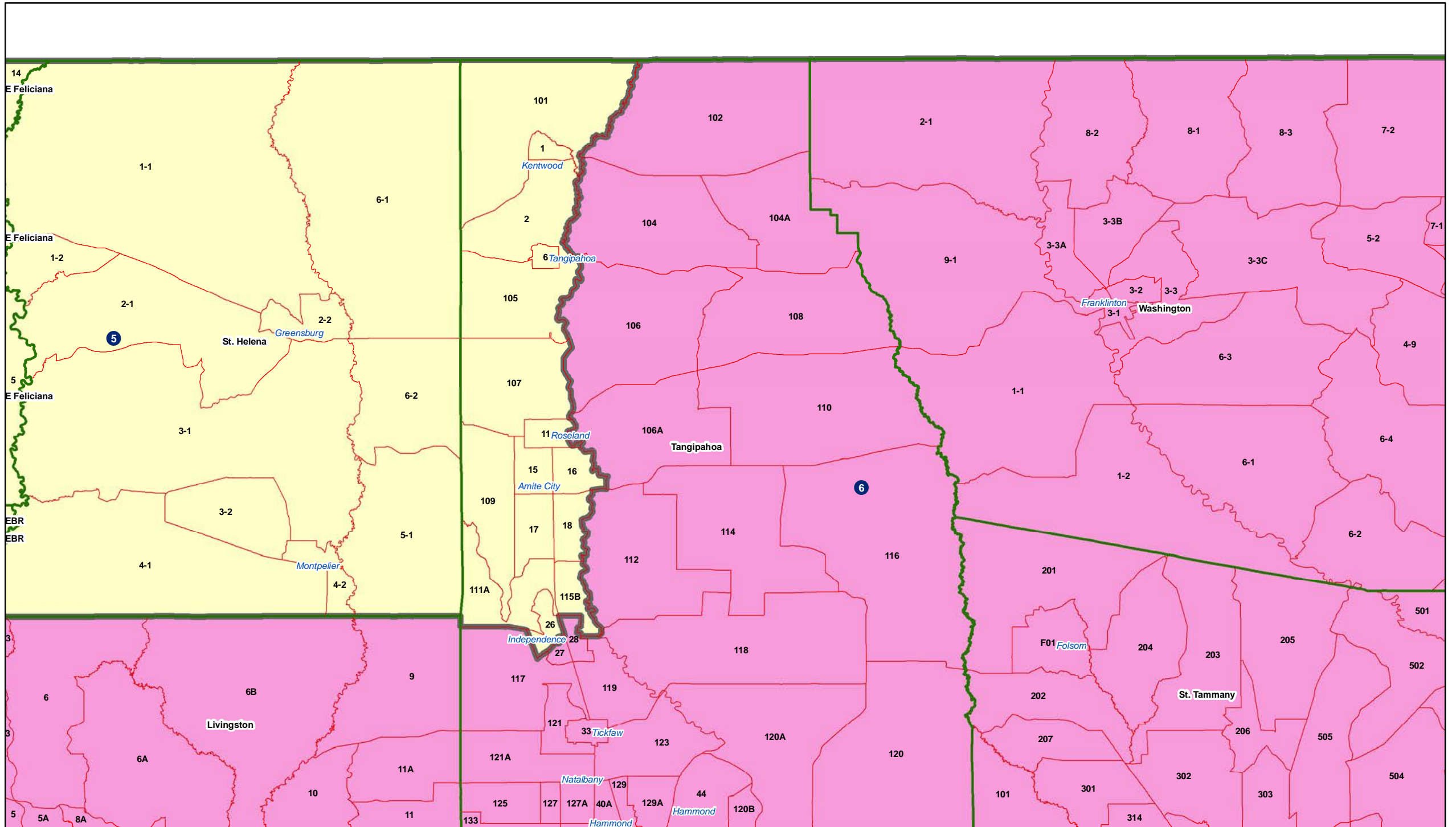




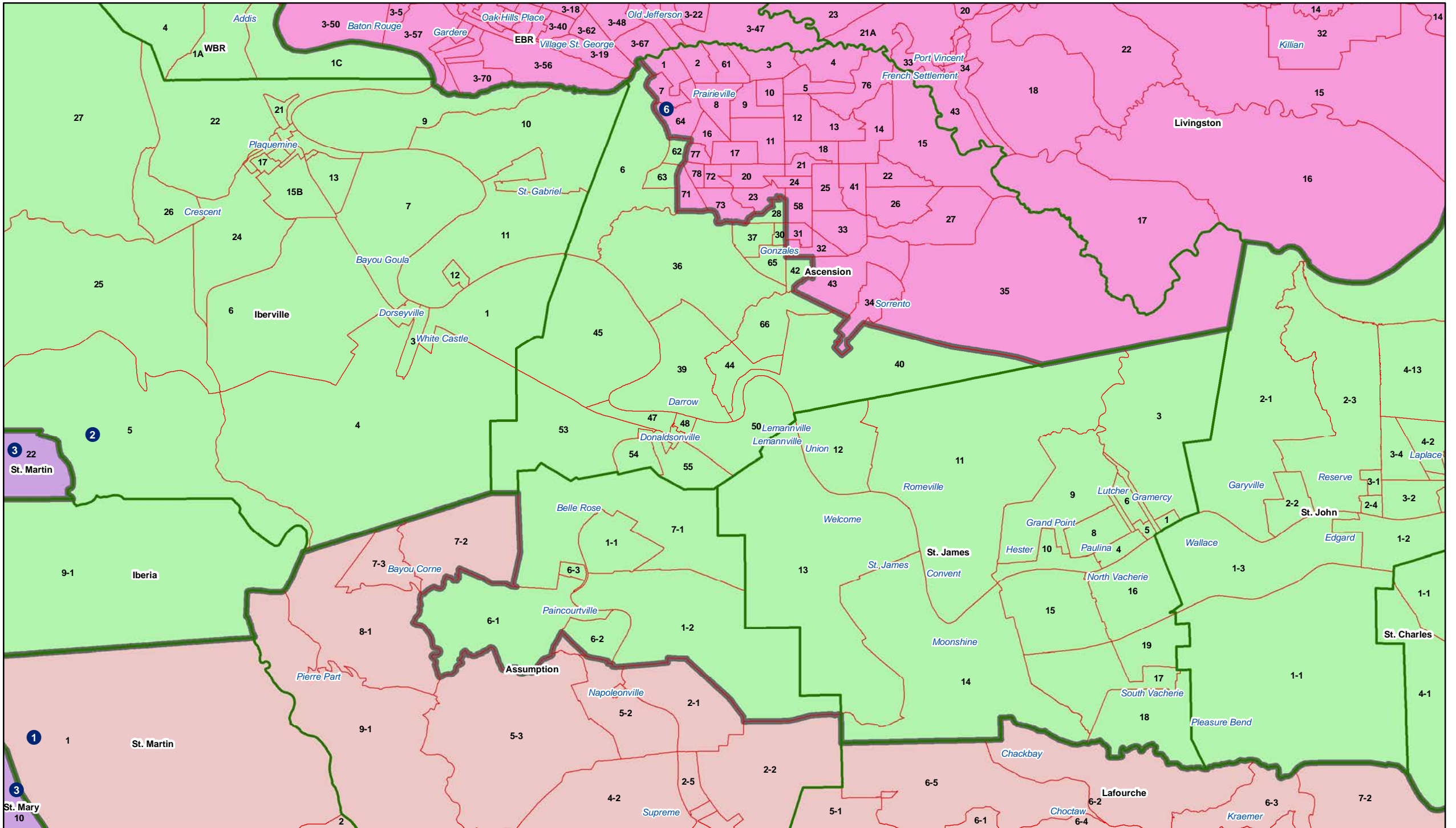
# Congress - East Baton Rouge



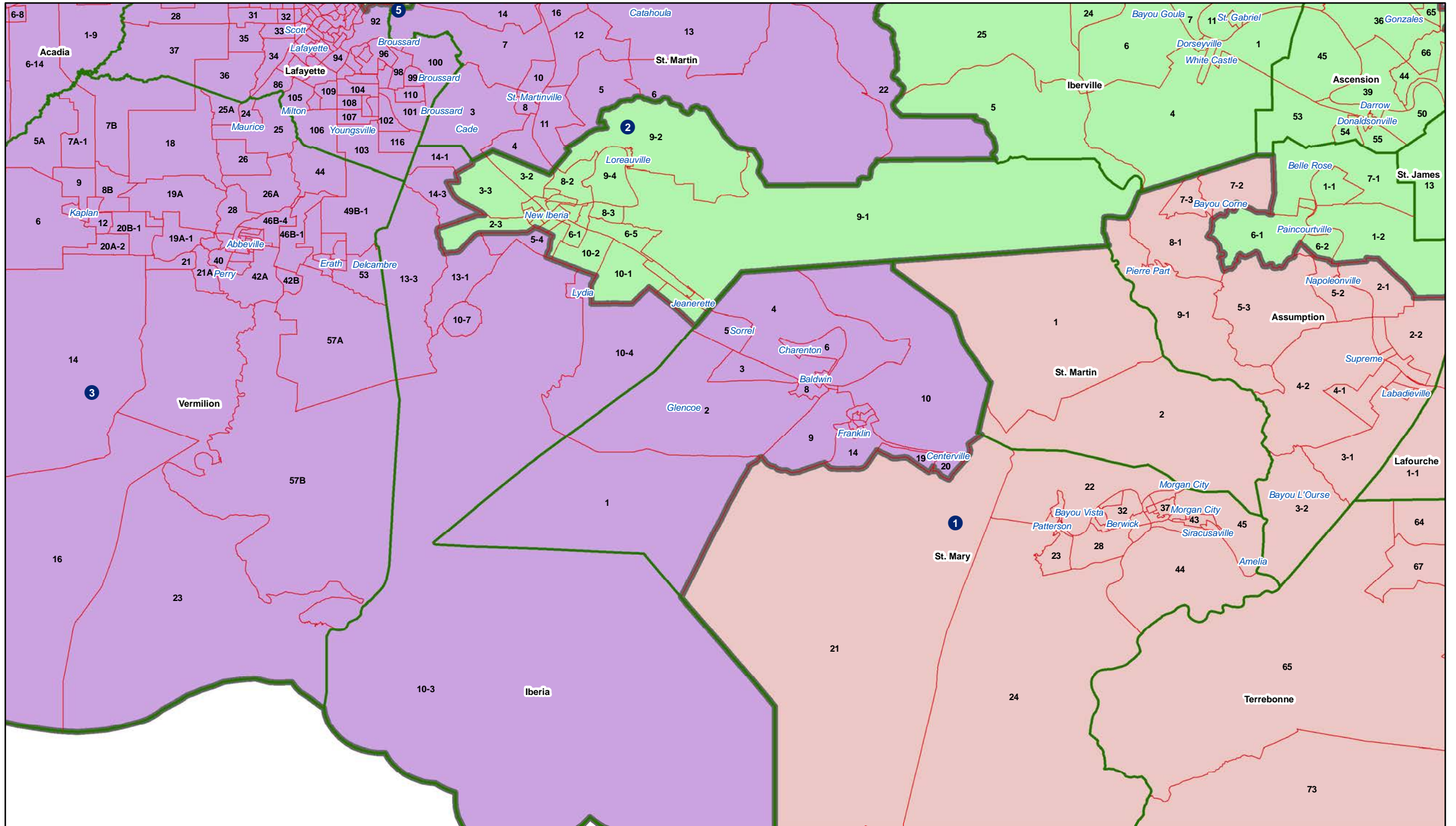
# Congress - Tangipahoa (part)



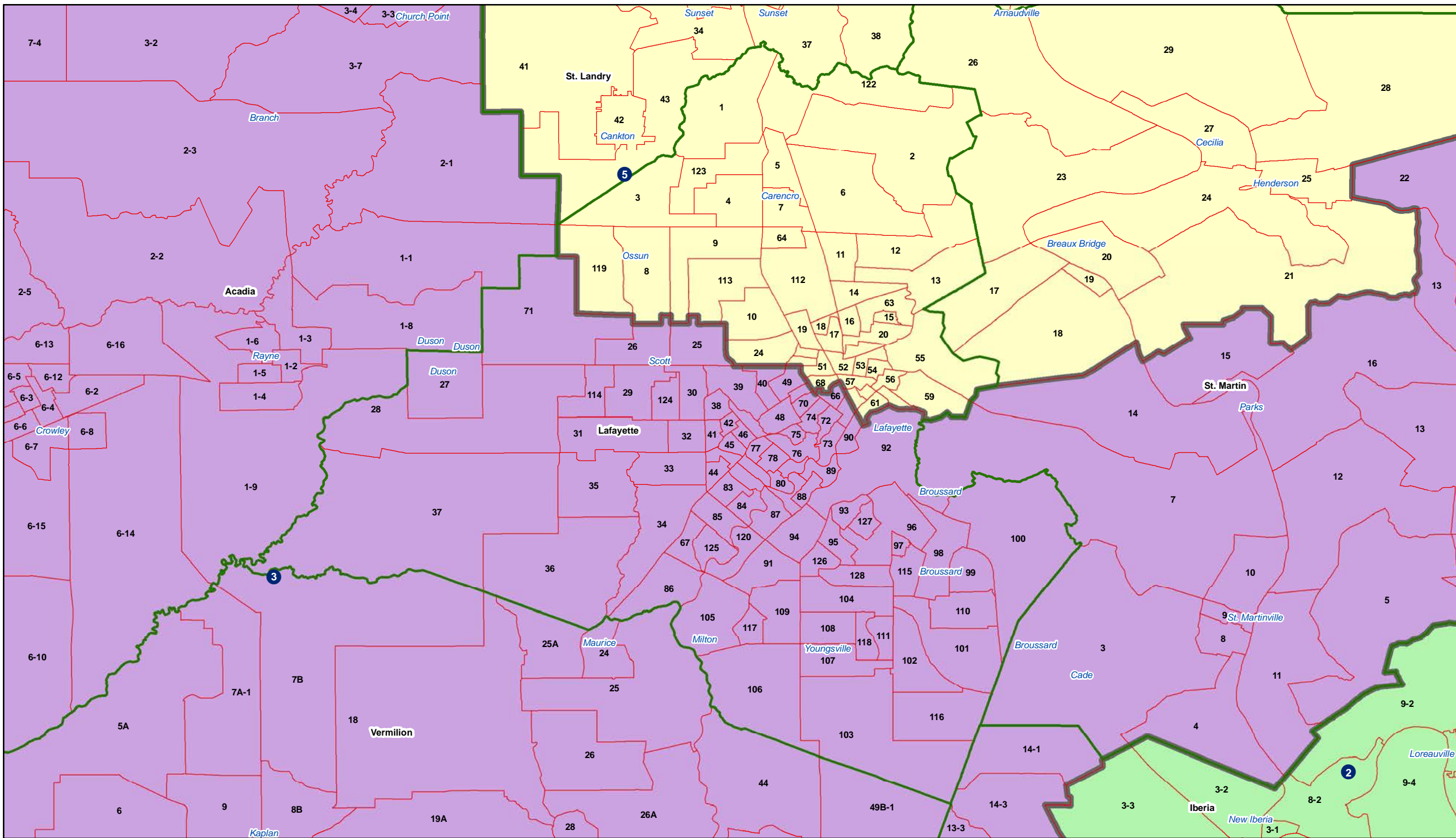
# Congress - Ascension / Assumption (part)



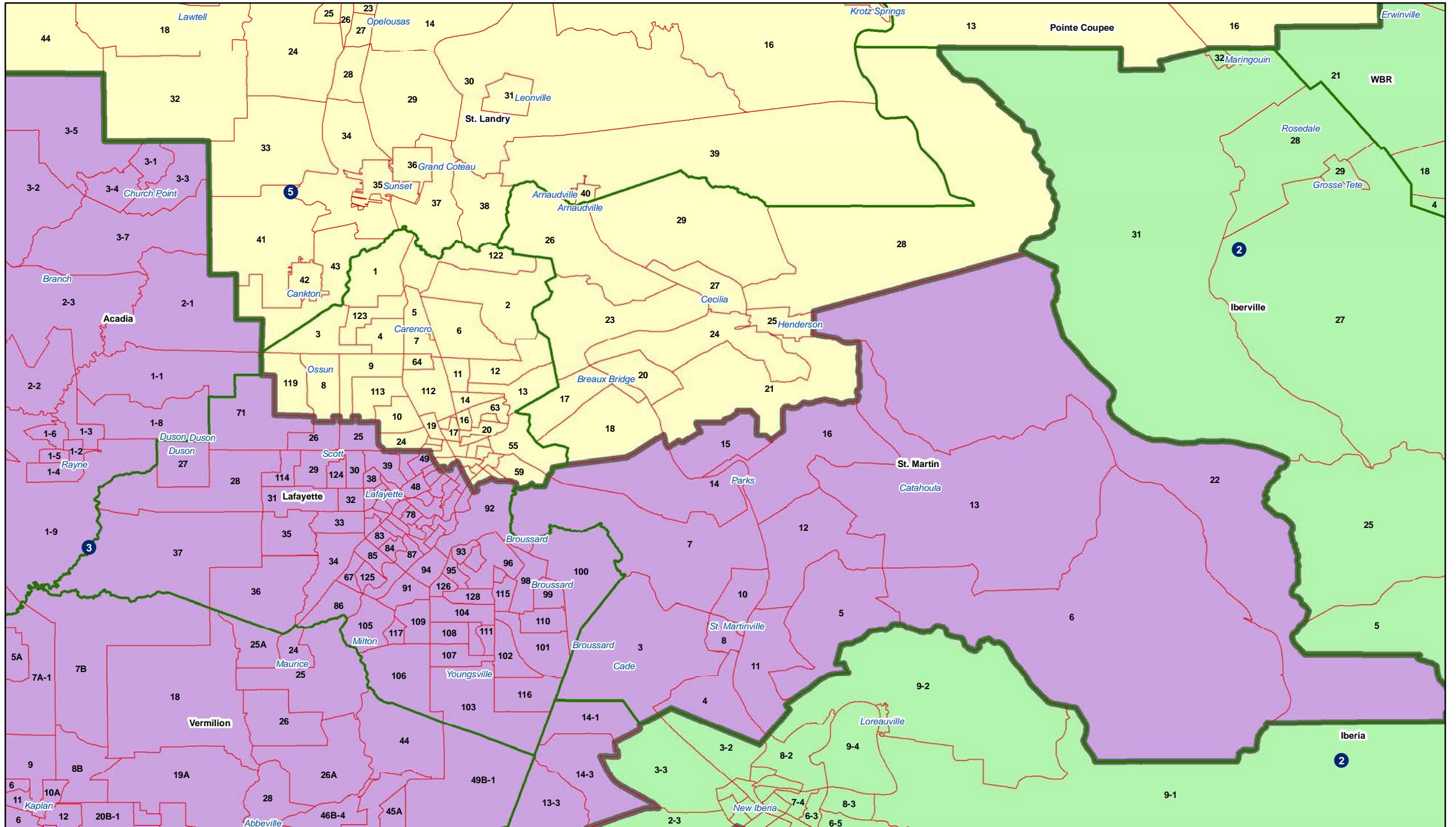
# Congress - Iberia / St. Mary (part)



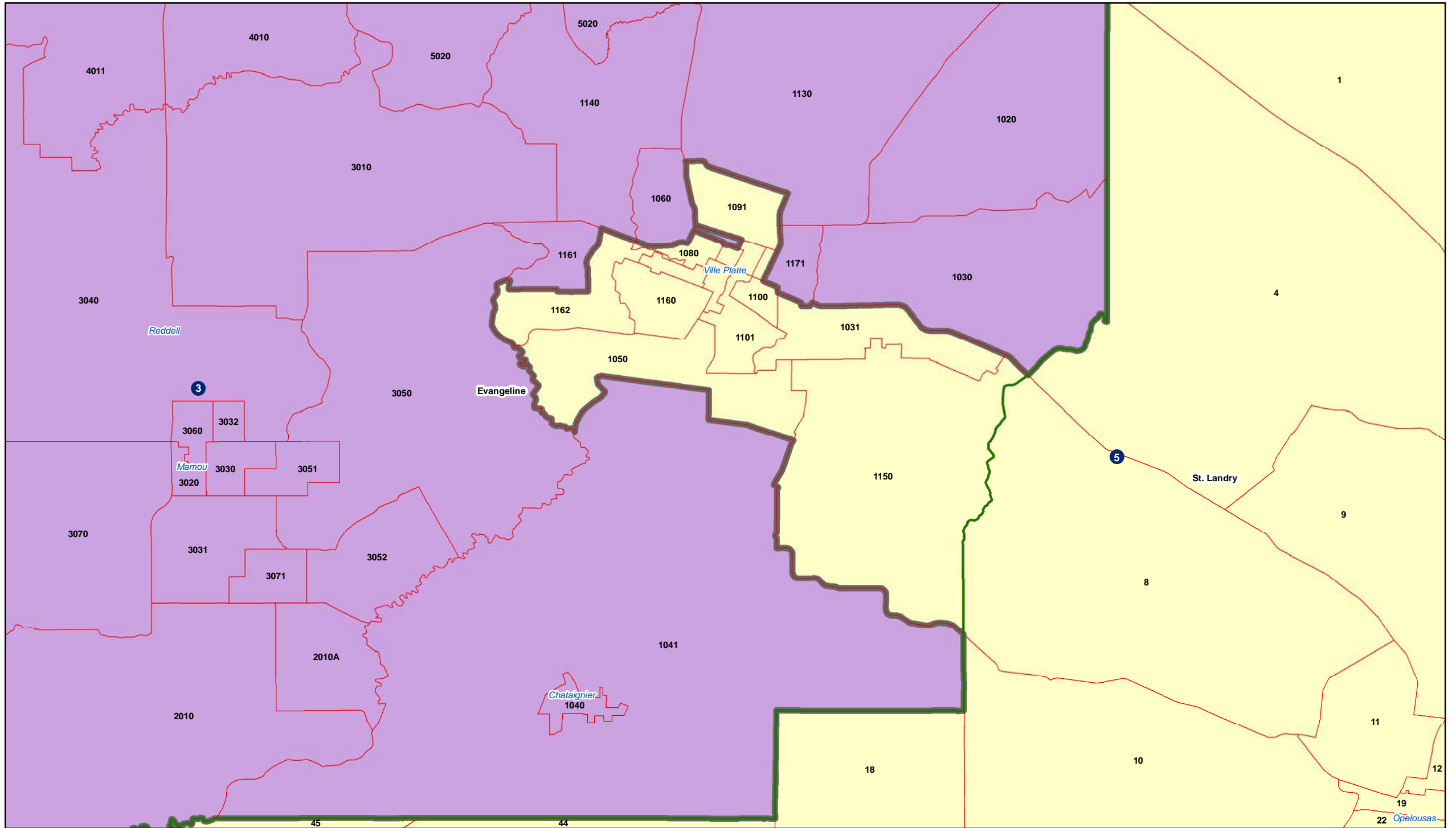
# Congress - Lafayette



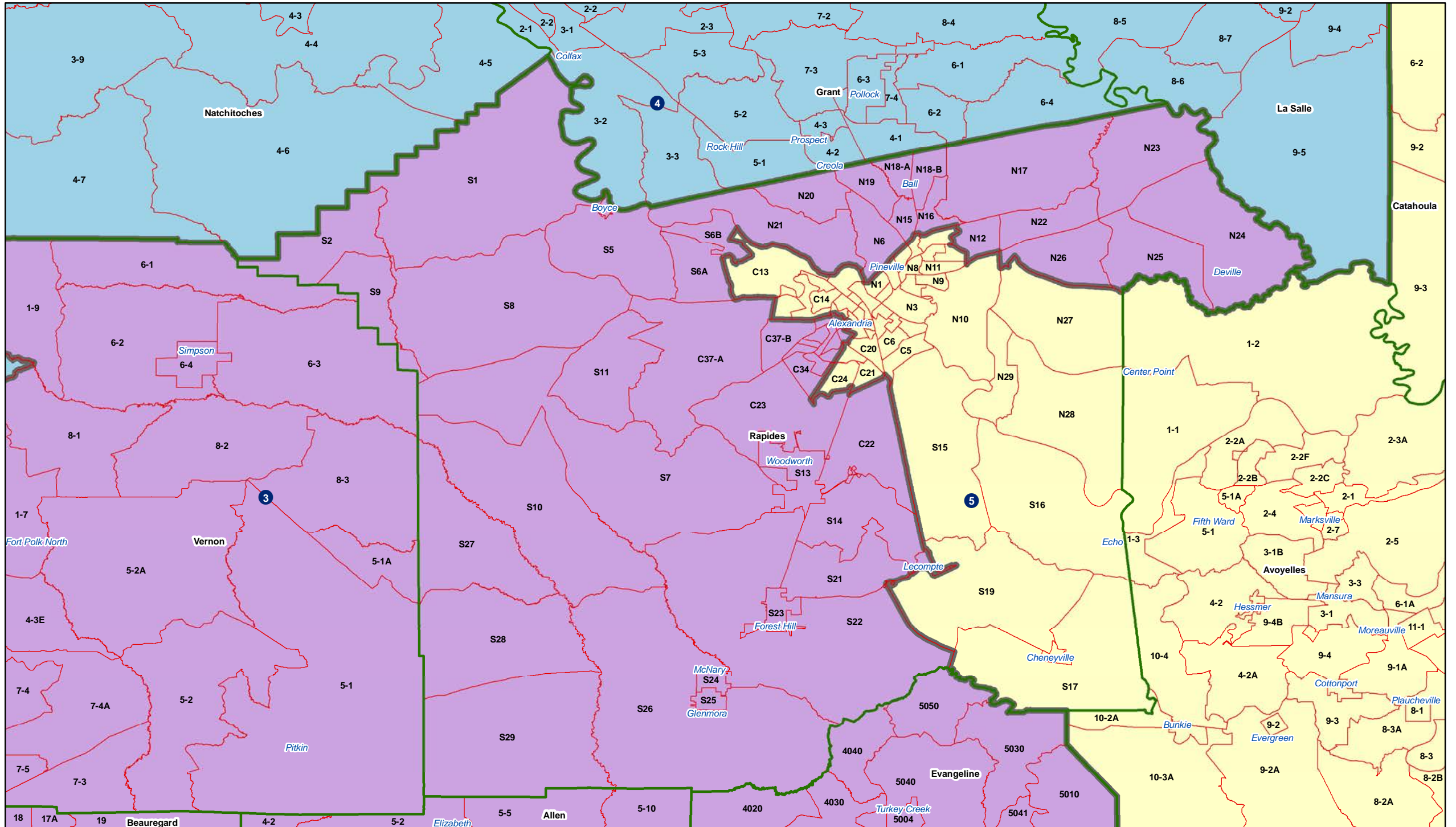
# Congress - Lafayette / St. Martin



# Congress - Evangeline (part)

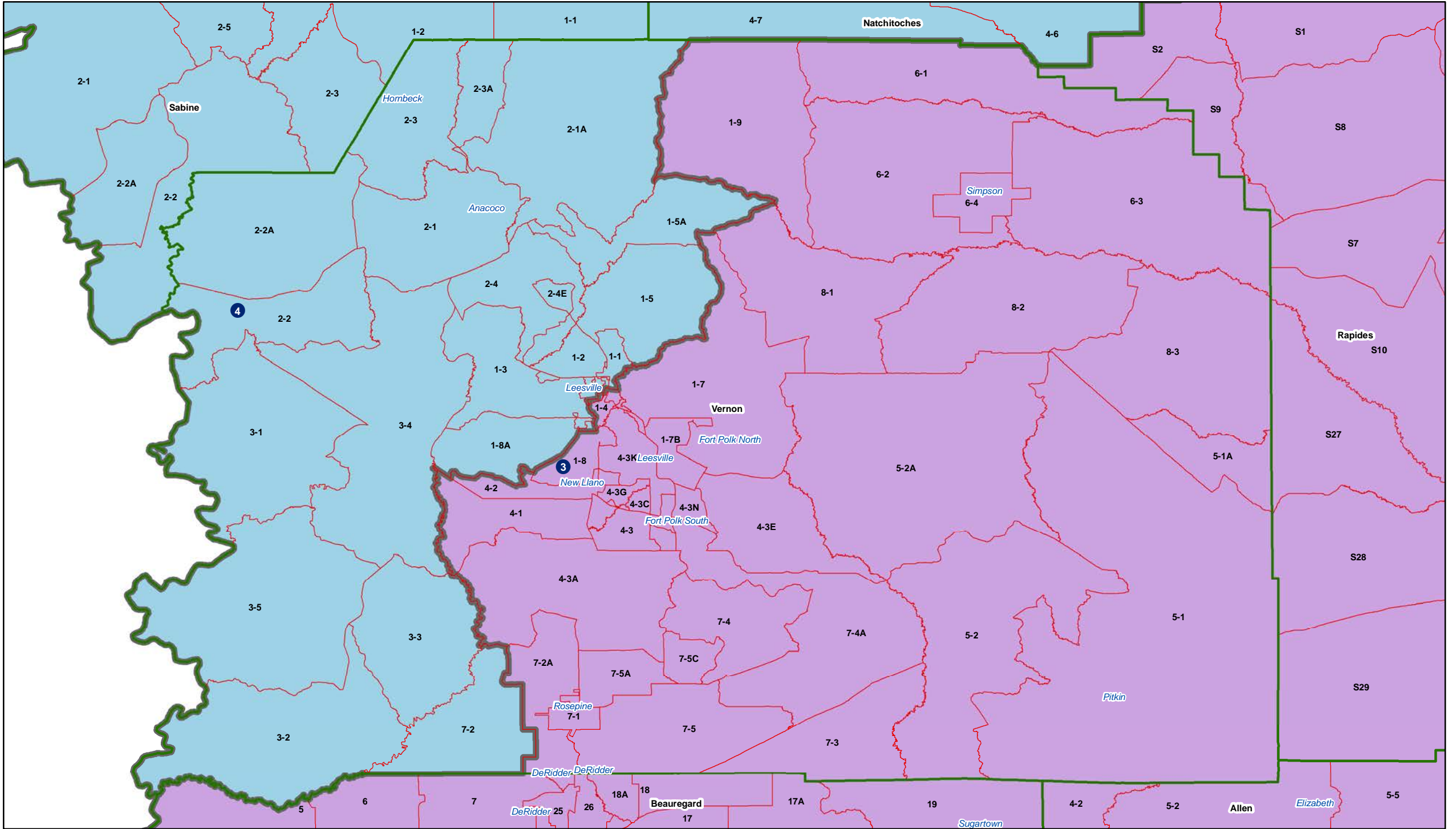


# Congress - Rapides





# Congress - Vernon



# Congress - Ouachita

